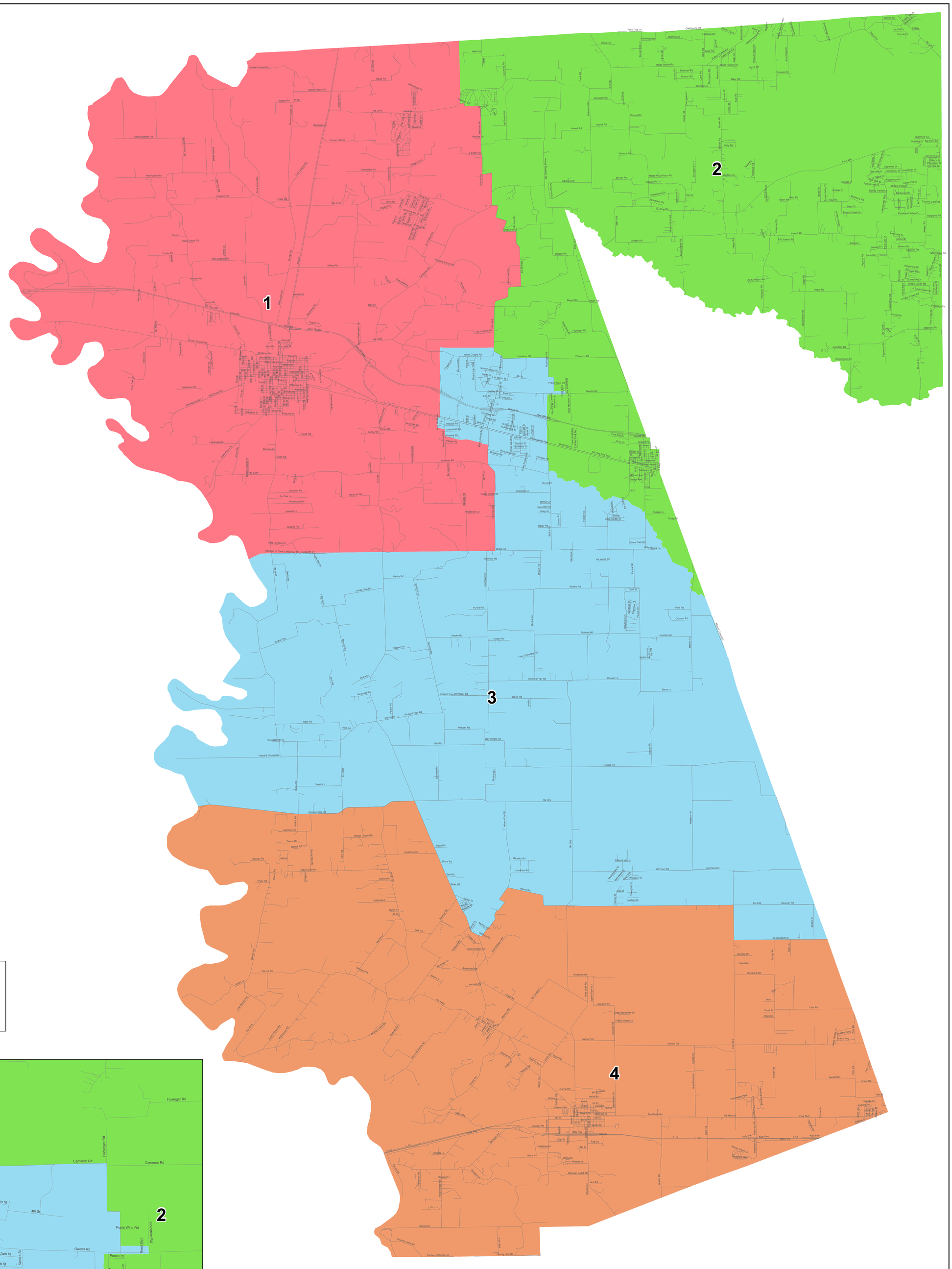

Legend

Draft Plan A1 - Adopted August 31, 2011

1 2 3 4

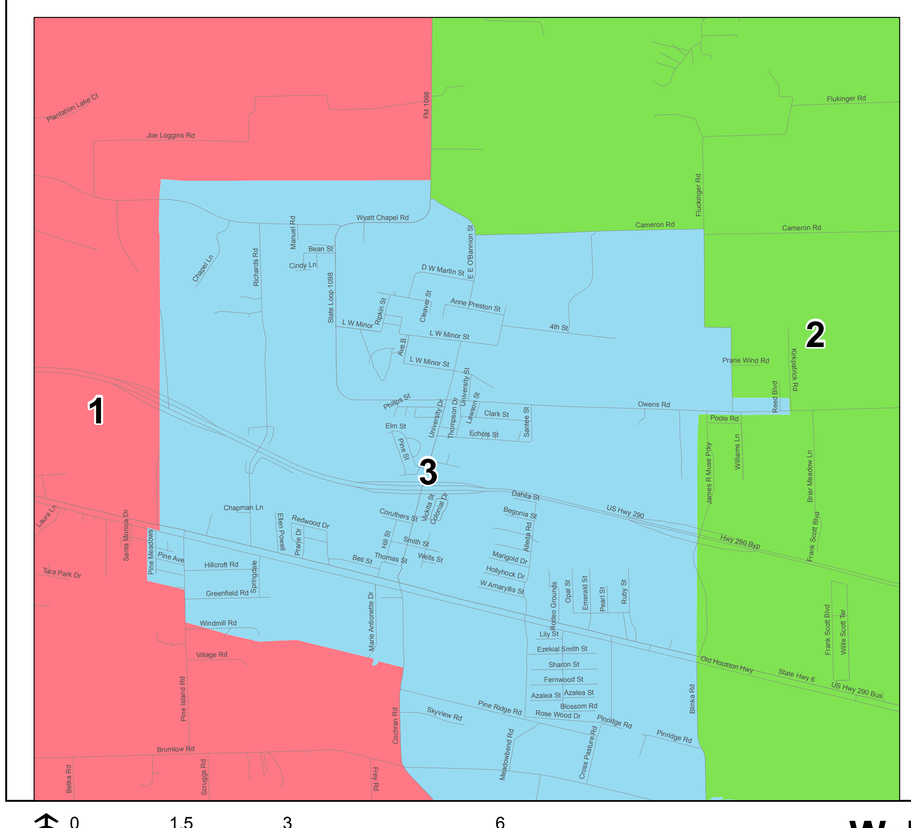

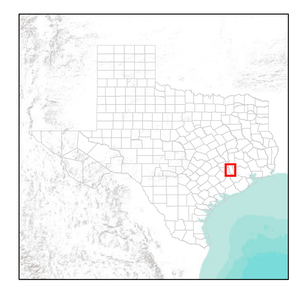

WallerCO_CC_Blue_PlanA1_r_fixPrairieView_ADOPT_AUG31_36X44

0 1.5 3 6 Miles

Coordinate System: GCS North American 1983;
Datum: North American 1983; Created: 9/6/2011

Waller County Commissioner Precincts
Draft Plan A1 - Adopted August 31, 2011

© 2011 Bickerstaff Heath Delgado Acosta LLP
Data Source: Roads, Water and other features obtained from the 2010 Tiger/line files, U.S. Census Bureau